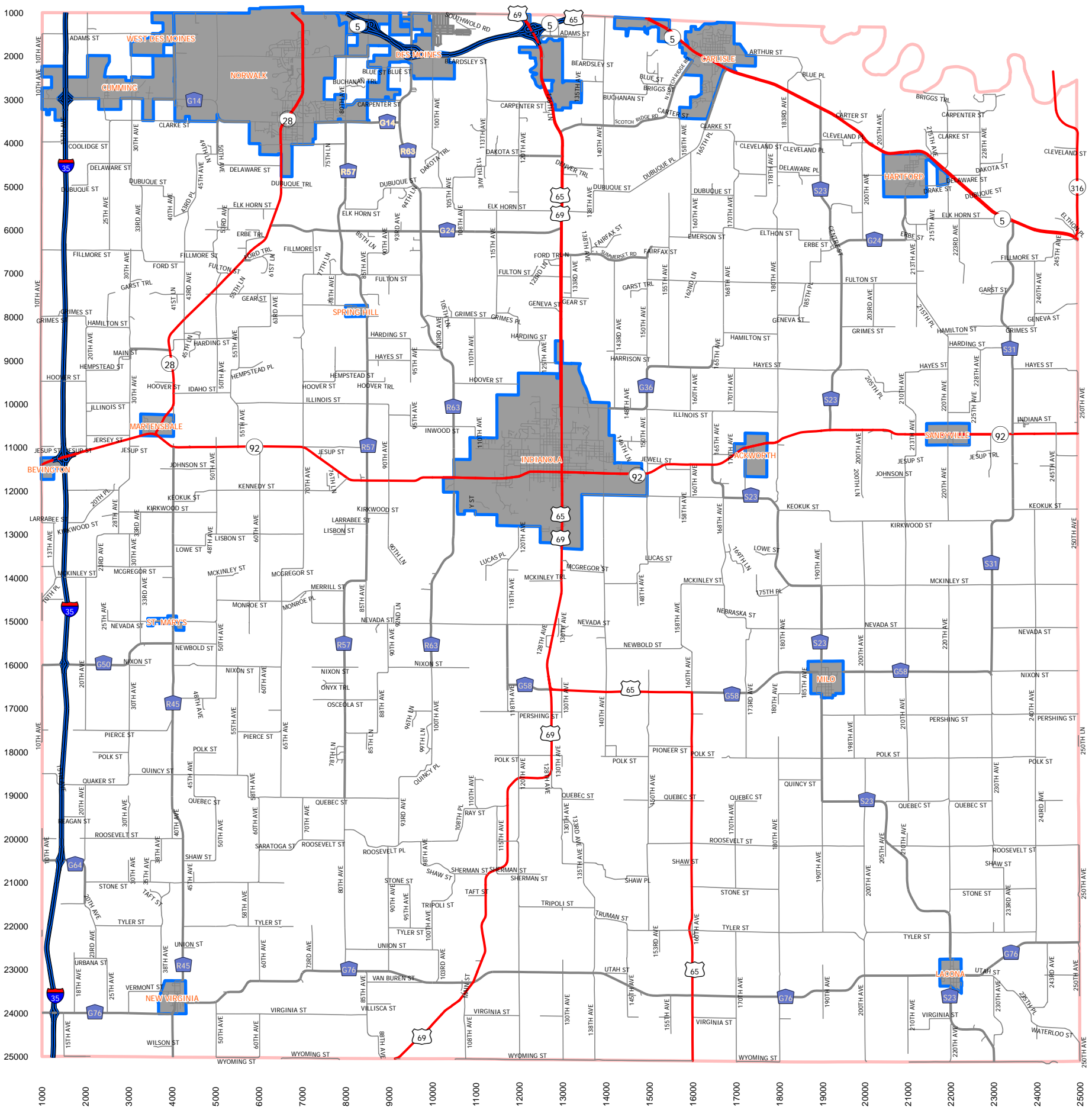


Warren County Road Map

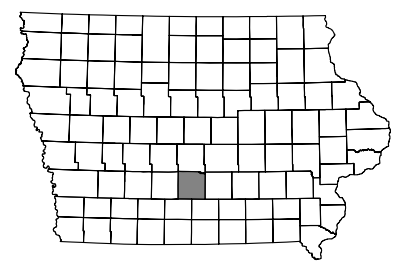
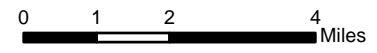
COUNTY LINE RD
 ABBOTT
 ADAMS
 ARTHUR
 BEARDSLEY
 BLUE
 BRIGGS
 BUCHANAN
 CARPENTER
 CARTER
 CLARKE
 CLEVELAND
 COOLIDGE
 DAKOTA
 DELAWARE
 DRAKE
 DUBUQUE
 EISENHOWER
 ELK HORN
 ELTHON
 ERBE
 FAIRFAX
 FILLMORE
 FORD
 FULTON
 GARST
 GEAR
 GENEVA
 GRIMES
 HAMILTON
 HARDING
 HARRISON
 HAYES
 HEMPSTEAD
 HOOVER
 IDAHO
 ILLINOIS
 INDIANA
 INWOOD
 JERSEY
 JESUP
 JEWELL
 JOHNSON
 KENDALL
 KENNEDY
 KEOKUK
 KIRKWOOD
 LARRABEE
 LISBON
 LOWE
 LUCAS
 MCGREGOR
 MCKINLEY
 MERRILL
 MONROE
 NEBRASKA
 NEVADA
 NEWARK
 NEWBOLD
 NIXON
 OKLAHOMA
 OREGON
 OSCEOLA
 PERSHING
 PIERCE
 PIONEER
 POLK
 QUINCY
 QUAKER
 QUEBEC
 RAY
 REAGAN
 ROOSEVELT
 SARATOGA
 SHAW
 SHERMAN
 STONE
 TAFT
 TRIPOLI
 TRUMAN
 TYLER
 UNDERWOOD
 UNION
 URBANA
 UTAH
 VAN BUREN
 VERMONT
 VILLISCA
 VIRGINIA
 WATERLOO
 WEBSTER
 WILSON
 WYOMING



COUNTY LINE RD
 ALAMO
 BLUFF
 BUTLER
 SCOTCH RIDGE
 DENVER
 EMERSON
 FENTON
 GRANDVIEW
 HAPPY
 LITTLE LAKE
 MCKIMBER
 NEVAN
 ONYX
 PIERCE
 PIONEER
 POLK
 QUINCY
 QUAKER
 QUEBEC
 RAY
 REAGAN
 ROOSEVELT
 SARATOGA
 SHAW
 SHERMAN
 STONE
 TAFT
 TRIPOLI
 TRUMAN
 TYLER
 UNDERWOOD
 UNION
 URBANA
 VAN BUREN
 VERMONT
 VILLISCA
 VIRGINIA
 WATERLOO
 WEBSTER
 WILSON
 WYOMING

LEGEND

- Freeway
- Major Highway
- Paved County Road
- Gravel Road
- City Limits



Warren County GIS does not guarantee this map to be free from errors or inaccuracies and disclaims any responsibility or liability for interpretations from this map or decisions based thereon.